



Usk Civic Society

COMMUNITY PRIDE PLAQUES

PLAQUE TRAIL


Supplementing the Usk Town Trail
which provides an outline of
the history of Usk
and a guide to some of its interesting buildings
(price £3)

Suggested route starting at Twyn Square (plaque 1):
Four Ash Street (plaque 2), Churchyard footpath,
Church Street, Maryport Street (plaques 3,4,5,6,
7,8,9,10) then back to Old Market Street (plaques 11,12),
New Market Street (plaques 13,14,15,16,17),
Bridge Street (plaques 18,19,20,21),
then back to Usk Bridge (plaque 22),
Conigar Walk (plaque 23),
divert to Conigar Crescent (plaque 24),
back to Conigar Walk (plaque 25),
turn left in Porthycarne Street (plaque 26),
then back down Porthycarne Street (plaque 27) to Town centre.

The plaque at Pwll Melyn (Battle of 1405) is reached
by the footpath to the east of Usk castle and is by the pool
adjoining Castle Farm.

The Community Pride Plaque Project has been financed
by the Welsh Assembly Government and managed by the
Welsh Development Agency under the Article 33
Rural Development Plan for Wales; and by funds from
Usk Civic Society.

Plaques designed and manufactured
by Ned Heywood of Chepstow



22. Usk Bridge (P)




23. Conigar Walk
Alongside River Usk (W)



24. Site of execution of St. David Lewis SJ
Garden at end of Conigar Crescent (PL)

25. Conigar Walk (W)



26. Site of Toll House
Porthycarne Street (W)



27. Site of Porthycarne Gate
Porthycarne Street (W)

Location of plaques: (W)= Wall (P)= Pavement (R)= Railings (PL)= Plinth



1. Site of Norman Market Hall
Twyn Square (W)



2. Mediaeval Houses
Four Ash Street (PL)



3. Site of first Grammar School
Maryport Street (R)



4. NE Edge of Roman Fort
Maryport Street (P)



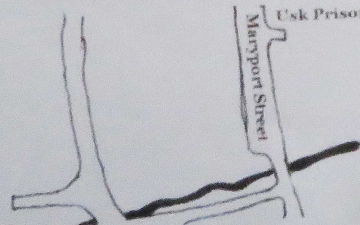
5. Edge of Roman Fort
Maryport Street (P)



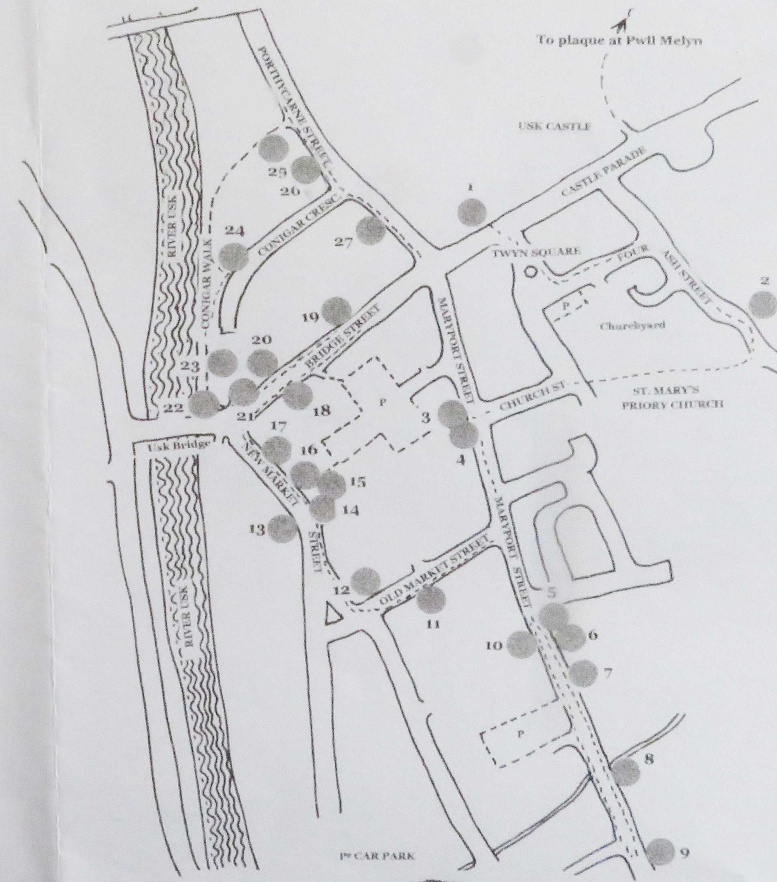
6. Sessions House
Maryport Street (PL)



7. Usk Prison
Maryport Street (W)



8. Black Ditch
Maryport Street (P)




9. Edge of Roman Fort
Maryport Street (P)



10. Owain Glyndŵr Park
Maryport Street (R)



12. Edge of Roman Fort
Old Market Street (P)



14. Usk Rural Life Museum
New Market Street (P)



15. Edge of Roman Fort
New Market Street (P)




11. Great House
Old Market Street (W)



13. The Old House
New Market Street (W)




16. Old Maltsters & The Nook
New Market Street (W)




17. Japanning Works
New Market Street (W)



18. Home of JH Clark
Bridge Street (W)



19. Site of Usk's Second Gaol
Bridge Street (W)



20. The Bridewell
Bridge Street (W)



21. Site of Mediaeval Hospital
Usk Bridge Mews (W)